

# Transport for the North Scrutiny Committee Agenda

<b>Date of Meeting</b>	<b>Thursday 21 November 2024</b>
<b>Time of Meeting</b>	<b>11.00 am</b>
<b>Venue</b>	<b>Virtual</b>

## Filming and broadcast of the meeting

Meetings of the Transport for the North are 'webcast'. These meetings are filmed and broadcast live on the Internet. If you attend this meeting you should be aware that you might be filmed and included in that transmission.

<b>Item No.</b>	<b>Agenda Item</b>	<b>Page</b>
<b>5.0</b>	<b>Decarbonisation Strategy Stocktake and Action Plan Update</b>  To consider the update on Transport for the North's Decarbonisation Strategy stocktake exercise, including early findings and next steps.  <b>Lead:</b> Peter Cole	3 - 8

This page is intentionally left blank

# TfN Decarbonisation Strategy Stocktake and Action Plan – Partner Update

Page 3

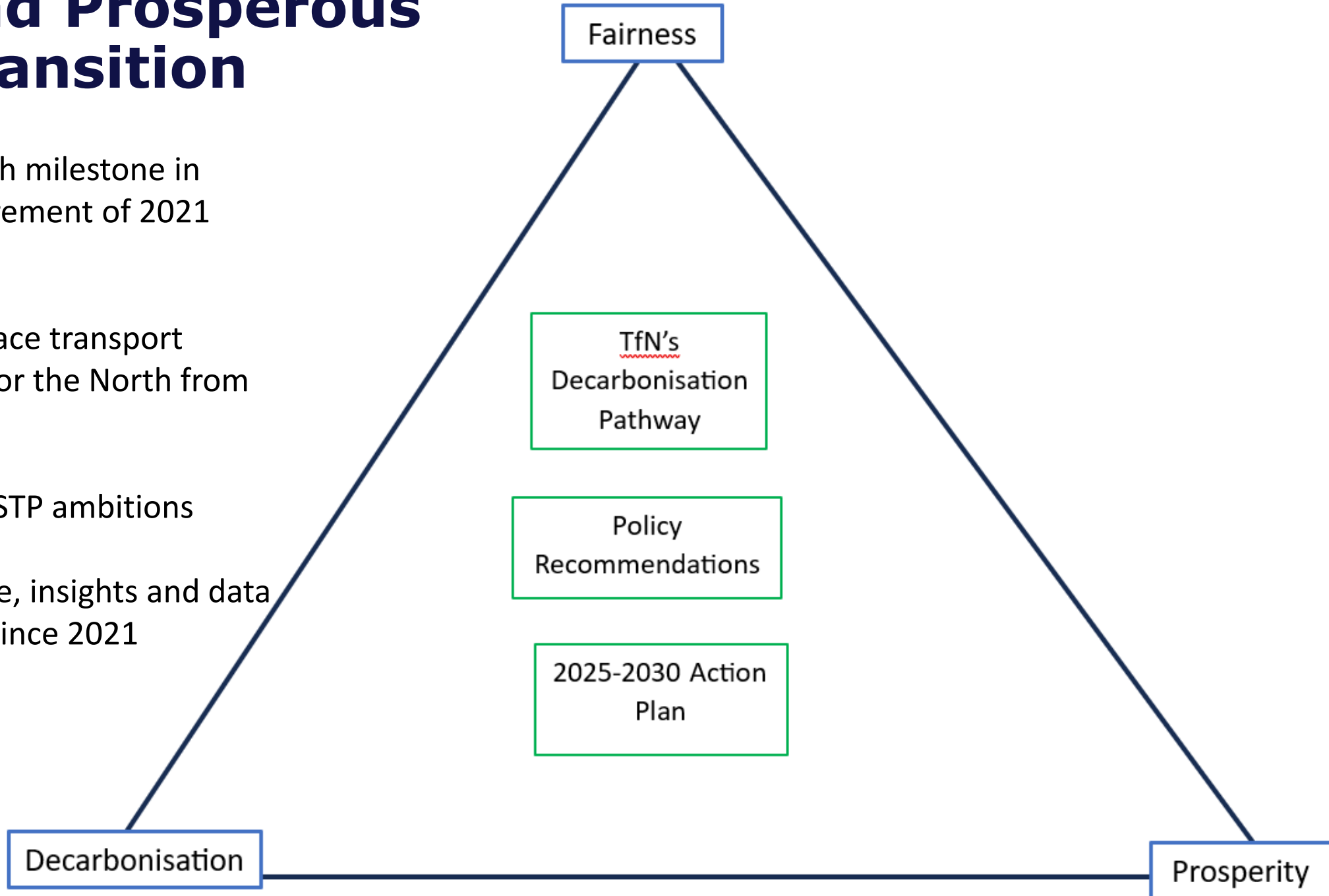
Scrutiny Committee – 21 November



Agenda Item 5

# A Fair and Prosperous Transition

- A stocktake at each milestone in trajectory – requirement of 2021 Strategy
- Updating our surface transport carbon footprint for the North from 2018 to 2023
- Aligning with our STP ambitions
- Using the evidence, insights and data we've generated since 2021

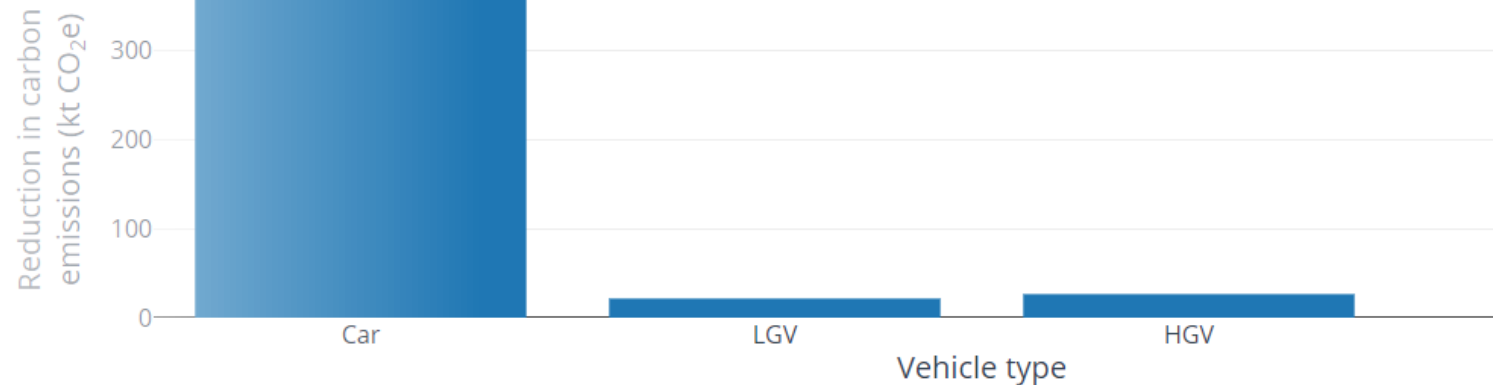
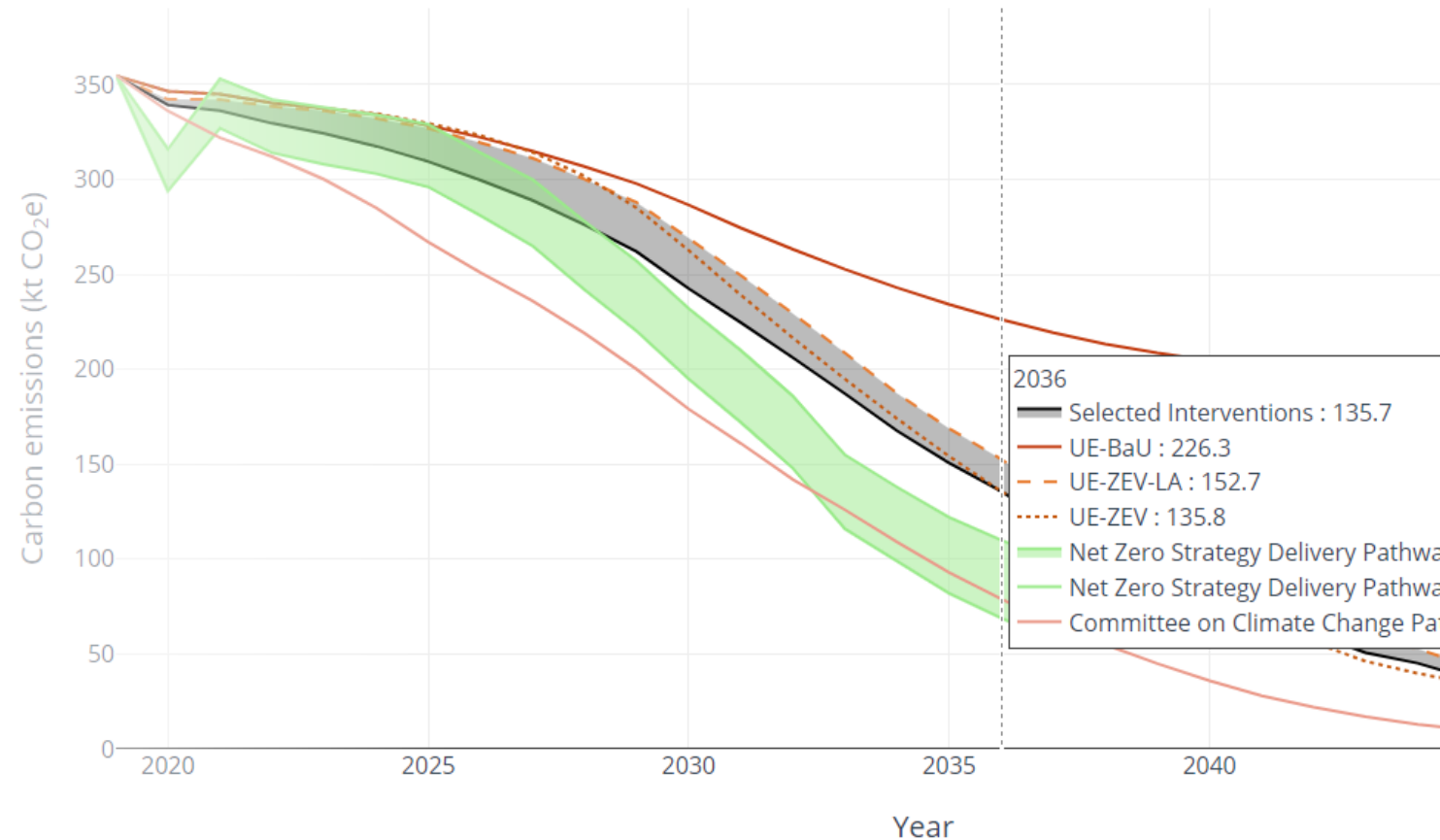


# Key Dates

<b>Partner 1-2-1 Engagement</b>	<b>September to November 2024</b>
<b>Updating carbon footprint and decarbonisation pathway</b>	<b>September 2024 – December 2024</b>
<b>Partner update on pathway proposals – if required</b>	<b>March 2025</b>
<b>Decarbonisation Strategy Stocktake and Action Plan - TfN Board</b>	<b>June 2025</b>
<b>Carbon Assessment Playbook Launch</b>	<b>Early 2025</b>

# TfN's Carbon Assessment Playbook (CAP)

- Policy builder tool to help authorities to understand the 'emissions gap' in their areas.
- Quantify the carbon impact of their strategies or plans.



# TfN's Climate Change Vulnerability Assessment

- Mapping the vulnerability of our strategic transport networks to flooding, extreme temperature, high winds and ground instability.
- Phase 2 to extend mapping to local road network for use by partners.
- Potential to combine with TRSE and Natural Capital opportunities datasets.



This page is intentionally left blank